

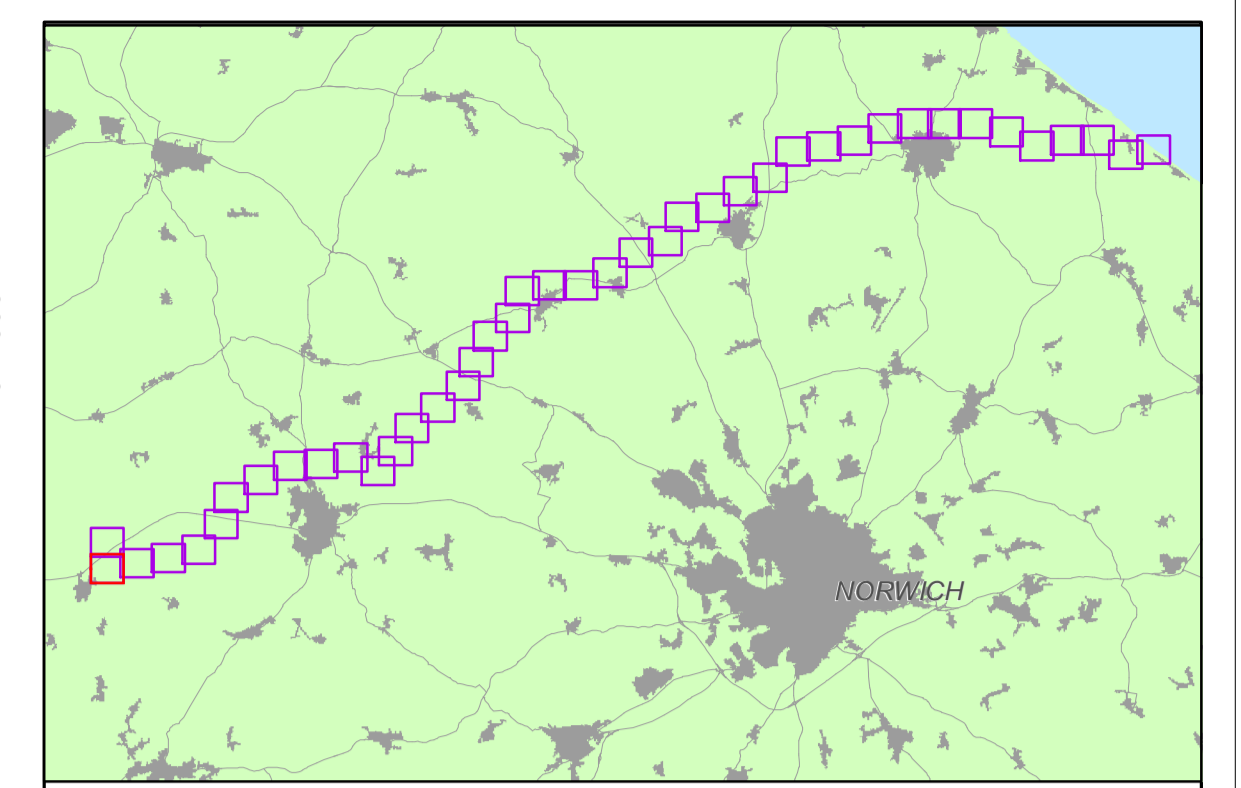
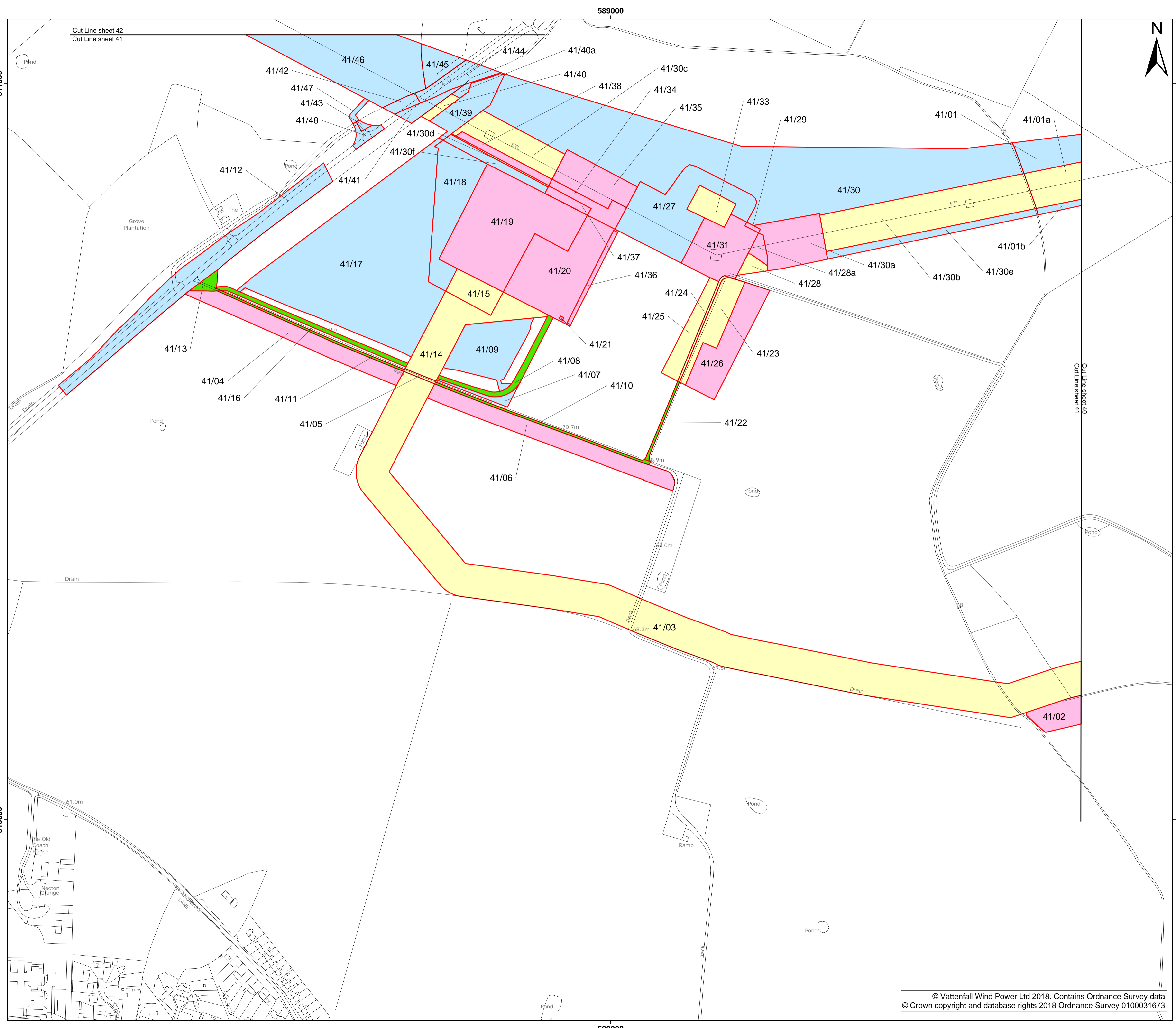
Norfolk Vanguard Offshore Wind Farm Land Plans (Updated) Part 4 of 4

Applicant: Norfolk Vanguard Limited
Document Reference: Document 2.2
Deadline 4

Date: March 2018
Revision: Version 3
Author: Ardent Management Limited


Photo: Kentish Flats Offshore Wind Farm





- Colour**
- Temporary Rights
 - Acquisition of Permanent New Rights, Access Only
 - Permanent Freehold Acquisition
 - Acquisition of Permanent New Rights

Version 3 - March 2019



Project: Norfolk Vanguard Offshore Wind Farm
 Report: Development Consent Order

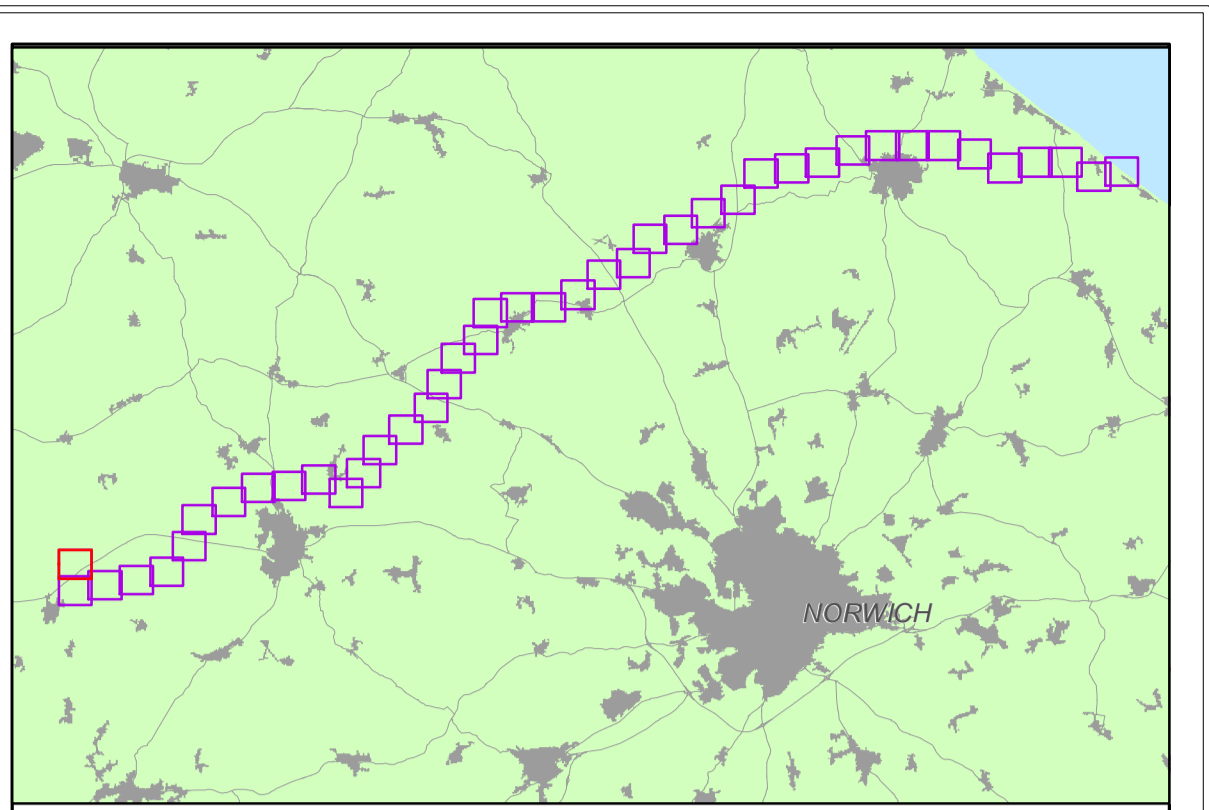

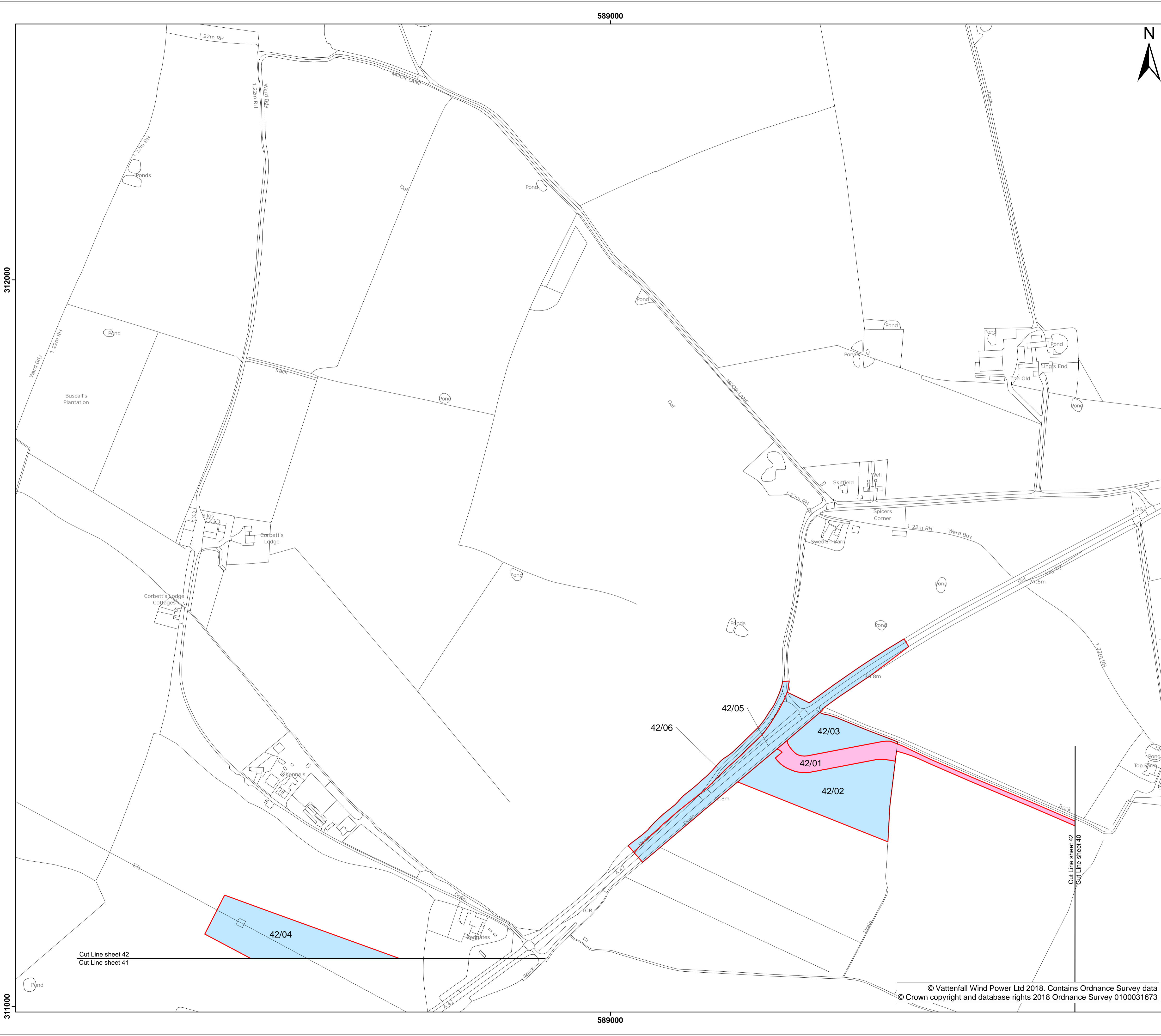
Title: Land Plans
 Sheet 41

Doc Ref: 2.2	APFP Ref: 5(2)(i)	Drawing No: 20190228_ARDGIS117_Norfolk_Vanguard_1-42_Rev23			
Revision: 03	Date: 28/02/2019	Drawn: IM	Checked: AP	Size: A1	Scale: 1:2,500

Co-ordinate system: British National Grid EPSG: 27700


© Vattenfall Wind Power Ltd 2018. Contains Ordnance Survey data
 © Crown copyright and database rights 2018 Ordnance Survey 0100031673





- Colour**
- Temporary Rights
 - Acquisition of Permanent New Rights, Access Only
 - Permanent Freehold Acquisition
 - Acquisition of Permanent New Rights

Version 3 - March 2019



Project: Norfolk Vanguard Offshore Wind Farm
 Report: Development Consent Order

Title: Land Plans
 Sheet 42

Doc Ref: 2.2	APFP Ref: 5(2)(i)	Drawing No: 20190228_ARDGIS117_Norfolk_Vanguard_1-42_Rev23			
Revision: 03	Date: 28/02/2019	Drawn: IM	Checked: AP	Size: A1	Scale: 1:2,500

Co-ordinate system: British National Grid EPSG: 27700



© Vattenfall Wind Power Ltd 2018. Contains Ordnance Survey data
 © Crown copyright and database rights 2018 Ordnance Survey 0100031673